



**WATER
AGENCY**



Kennedy Jenks

Desktop Groundwater Contaminant Mobilization Study

Zone 7 Water Resources Committee

January 23, 2024

Agenda



Background



Overview



Results



Takeaways



Questions

Background



**WATER
AGENCY**



Project Supports Zone 7's Strategic Plan

GOAL A

Reliable Water Supply
and Infrastructure

Provide customers
with reliable water
supply and
infrastructure.

Initiative 2

Evaluate and develop appropriate new
water supply and reliability opportunities



**WATER
AGENCY**



Background

- In 2018, Zone 7 and its four retailers completed the Potable Reuse Study
- Potable Reuse Study Goals:
 - Evaluate feasibility of wide range of potable reuse options
 - If potable reuse is found to be feasible, recommend next steps
- The Potable Reuse study found that potable reuse for the Tri-Valley is technically feasible and identified no fatal flaws
- One of the next steps identified in the Potable Reuse study was to characterize the potential for contaminant mobilization in the Livermore Valley Groundwater Basin



Overview



**WATER
AGENCY**



Study Overview

Objectives

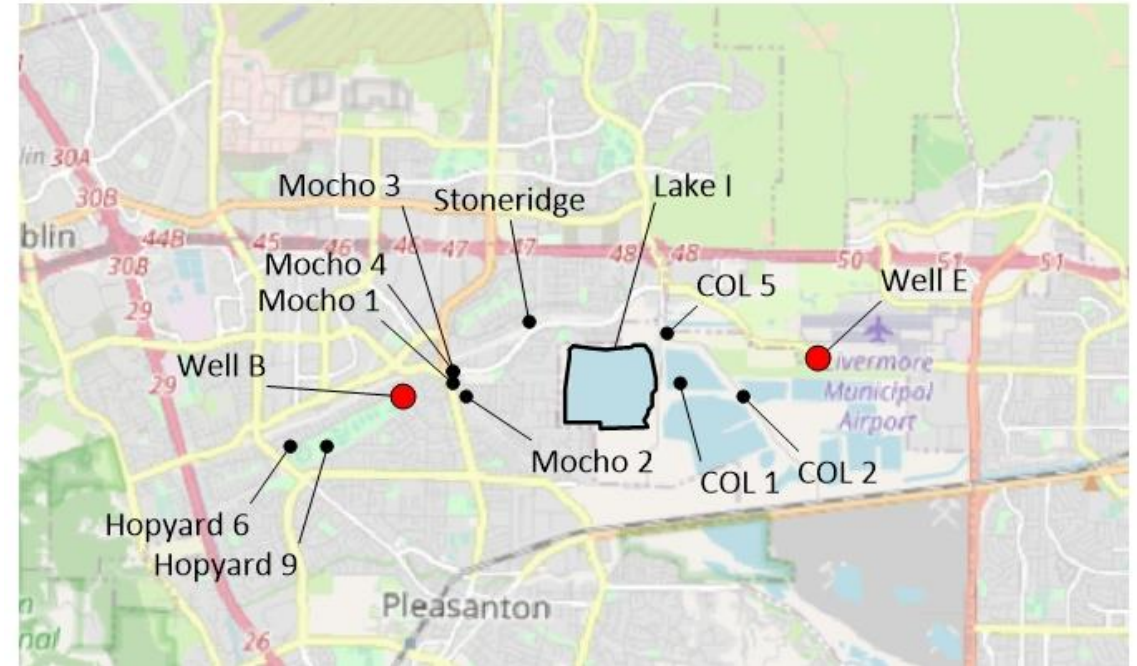
- Evaluate potential water quality impacts from recharging purified water in the Livermore Valley Groundwater Basin
 - Characterize impacts to naturally occurring constituents
- Identify future considerations for evaluating potable reuse

Approach

- Desktop simulation with U.S. Geological Survey's PHAST reactive transport model (based on Zone 7's groundwater flow model) and PHREEQC geochemical simulator module
- Simulate four purified water recharge scenarios based on short-listed options from Potable Reuse Study

Groundwater Recharge of Purified Water Scenarios

Scenario	Recharge Location	Recharge Rate ¹ (AFY ²)
1	Surface Spreading in Lake I	3,600
2	Surface Spreading in Lake I	9,600
3	Hypothetical Injection Well E in Livermore	3,600
4	Hypothetical Injection Well B in Pleasanton	9,600



Notes:

1. Simulated recharge rates are not indicative of actual recharge capacity. Bookend recharge rates are used to analyze the sensitivity of aquifer response.
2. AFY = acre-feet per year

























Results







**WATER
AGENCY**



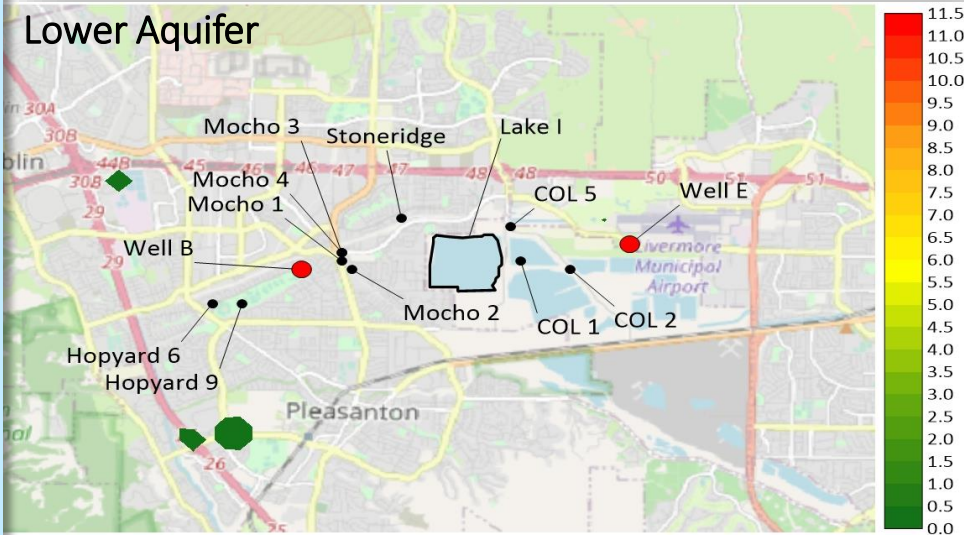
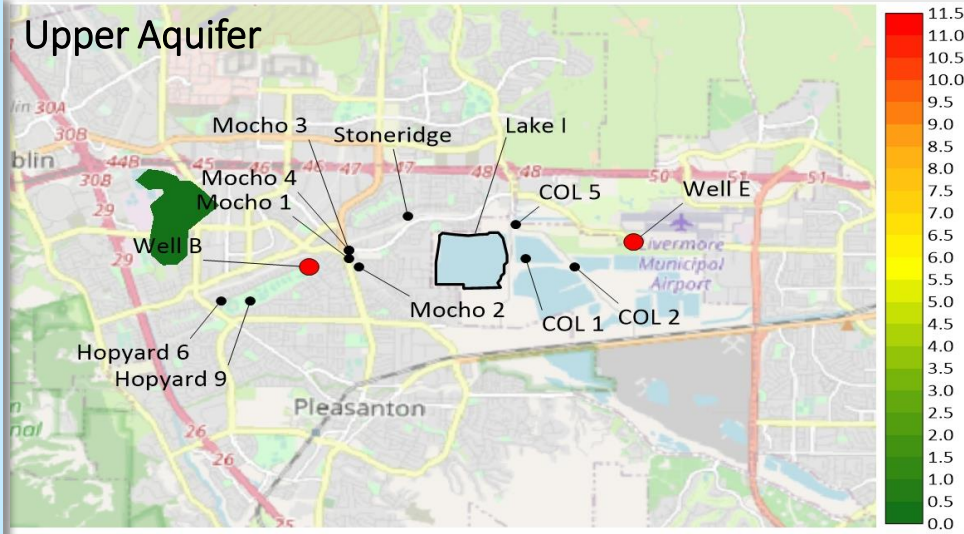
Results Summary

Constituent	Scenario 1: Lake I, 3,600 AFY	Scenario 2: Lake I, 9,600 AFY	Scenario 3: Well E, 3,600 AFY	Scenario 4: Well B, 9,600 AFY
Nitrate				
Chloride				
Boron				
pH				
Arsenic				
Hexavalent Chromium				

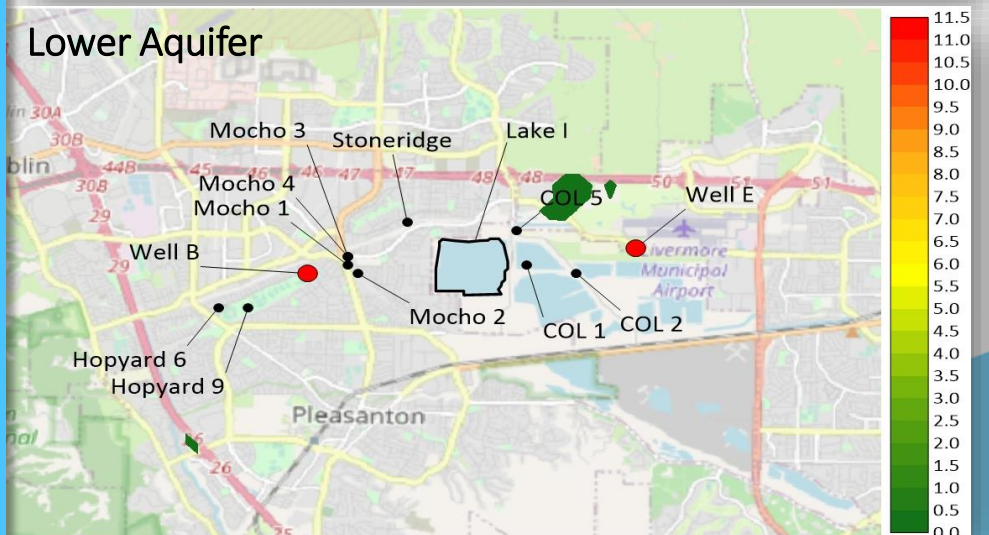
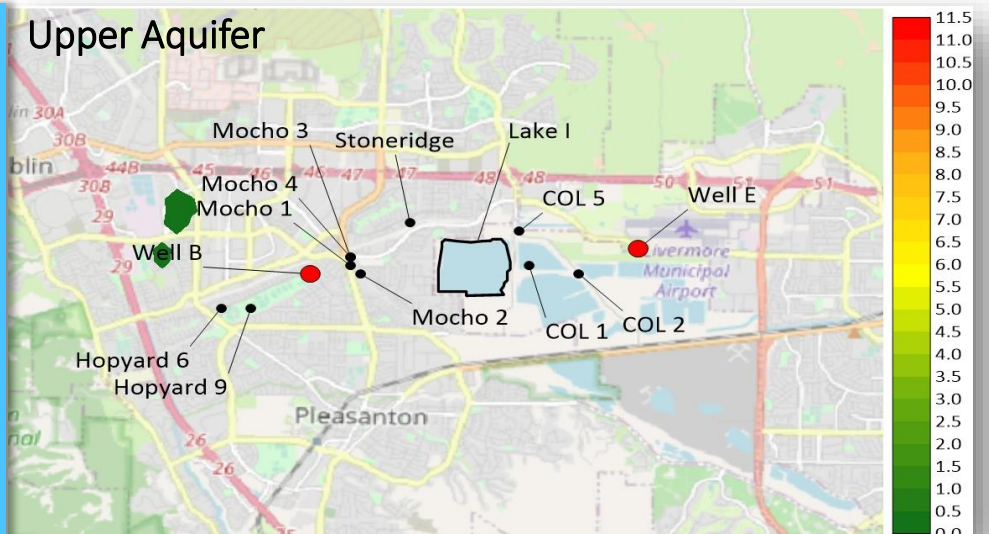
Legend	
	Relatively smaller decrease
	Relatively larger decrease
	Relatively smaller increase
	Relatively larger increase

Arsenic MCL Exceedance (Scenarios 1 & 2)

Scenario 1: Lake I, 3,600 AFY

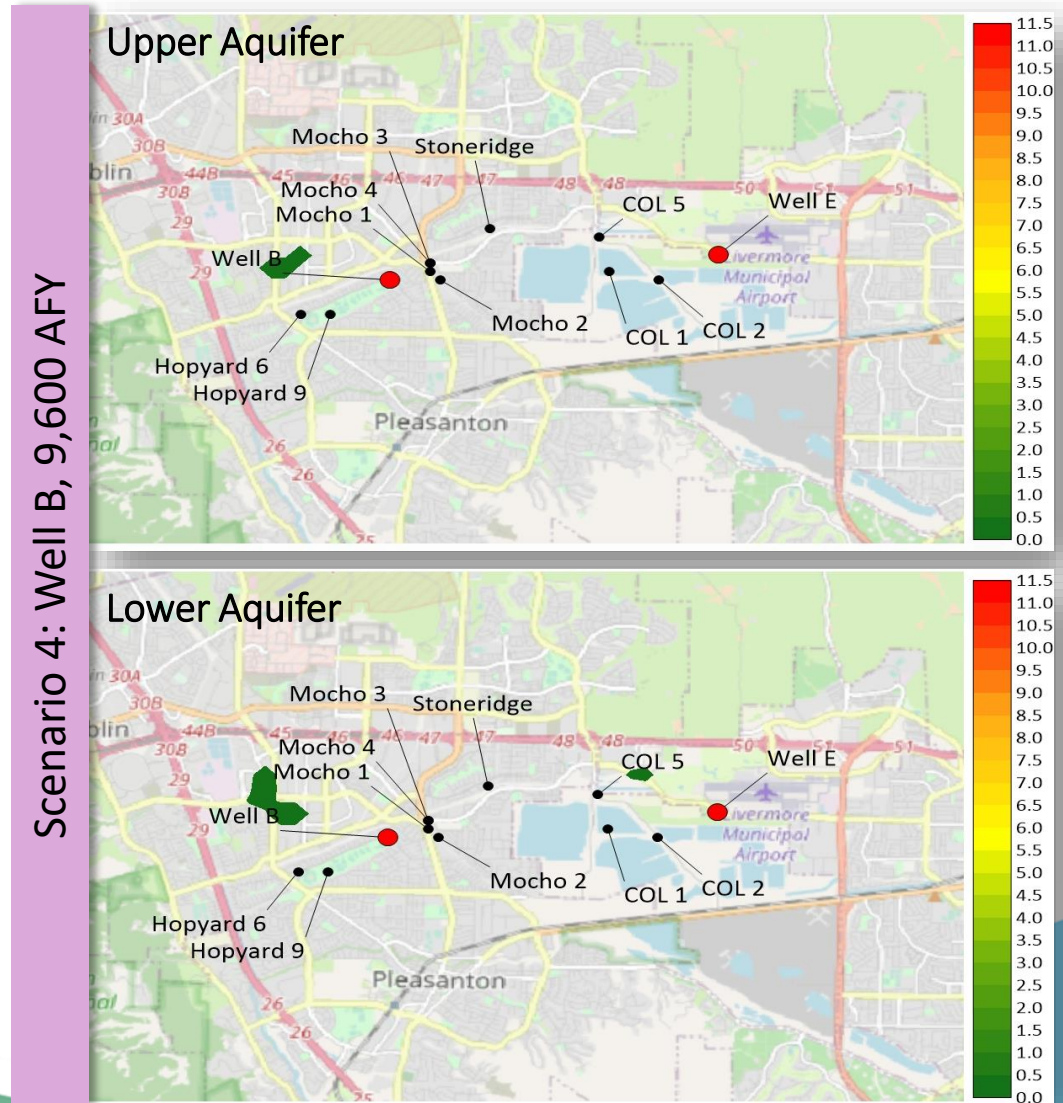
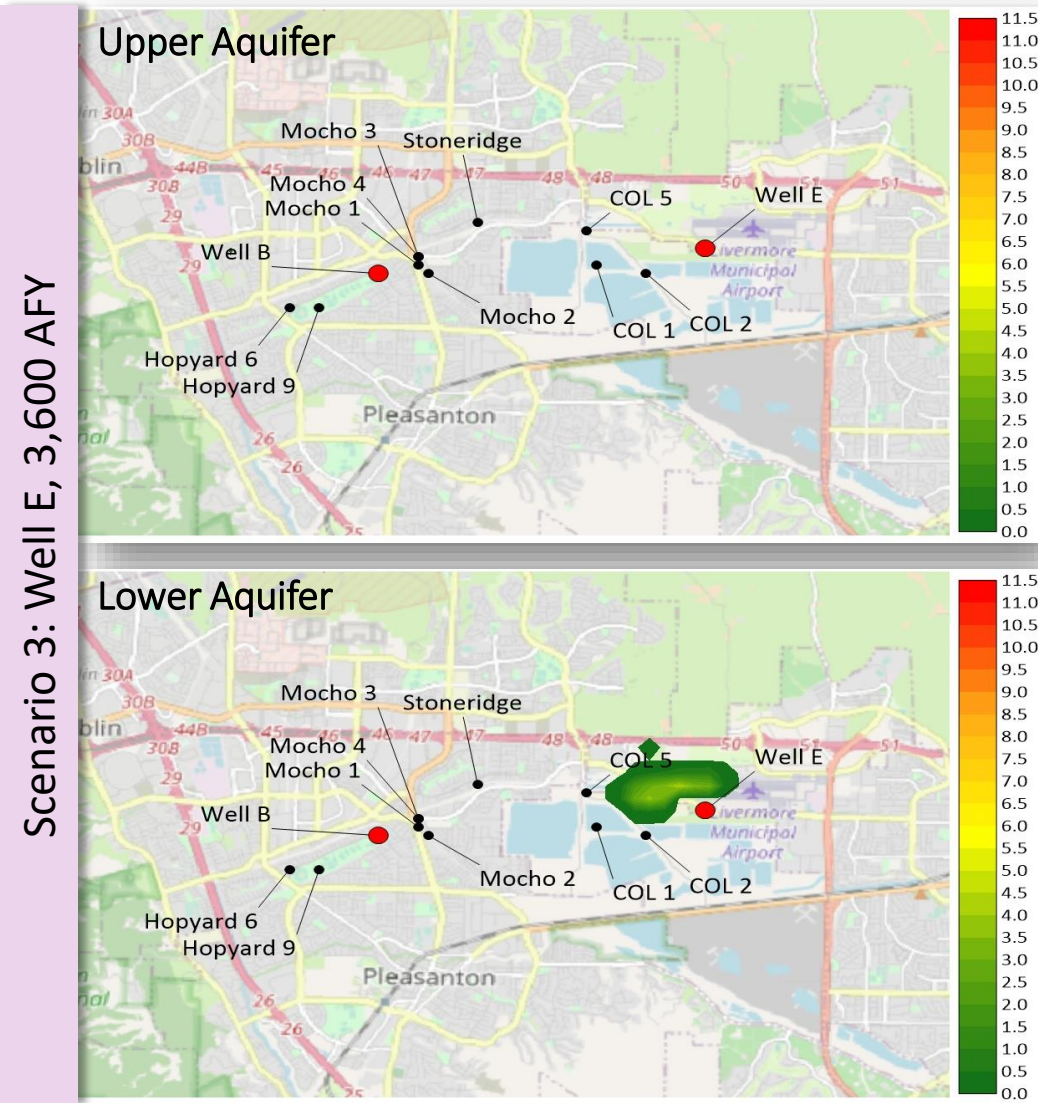


Scenario 2: Lake I, 9,600 AFY



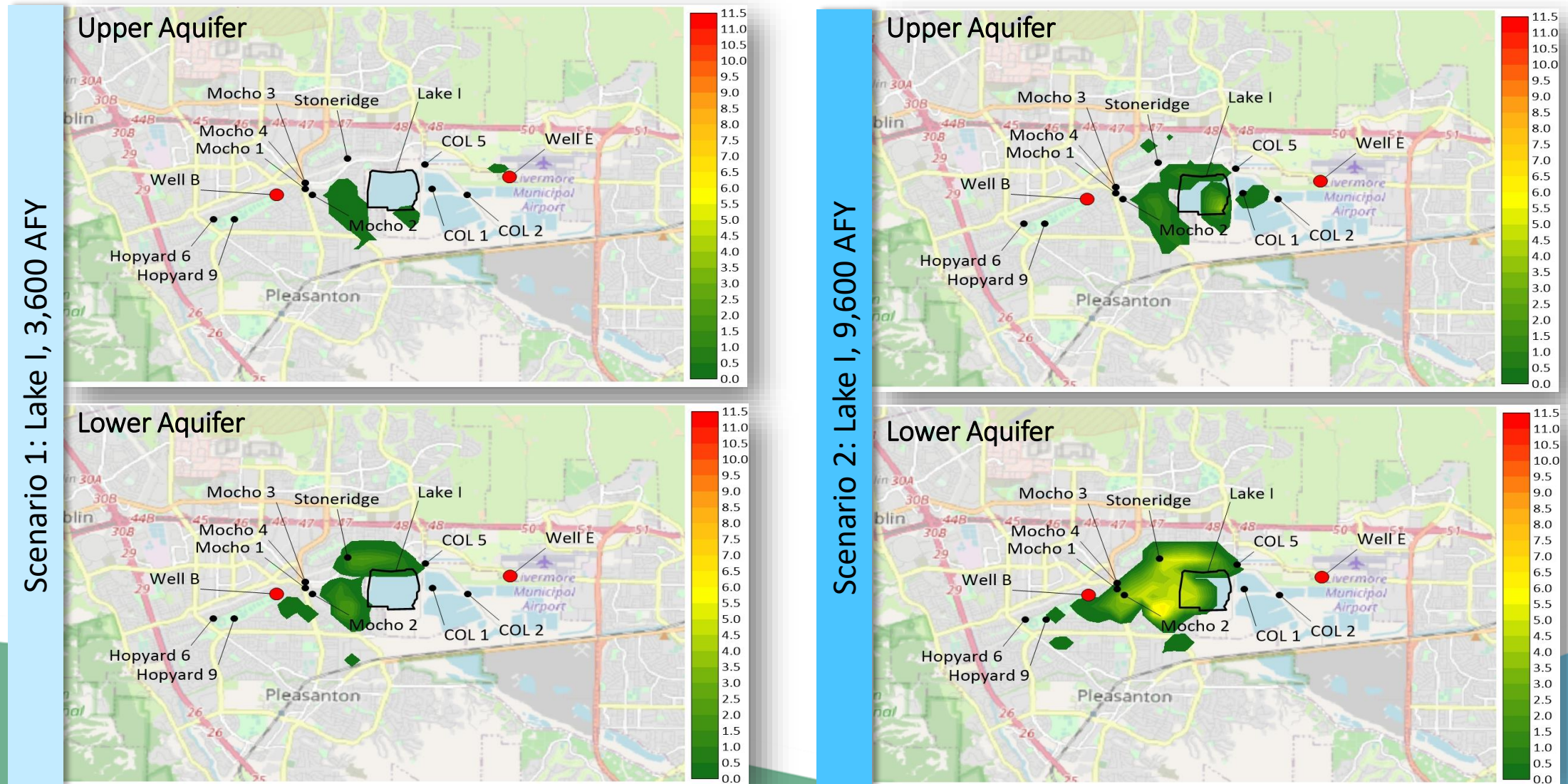
Scale: Change in Arsenic Resulting in MCL Exceedance (parts per billion)

Arsenic MCL Exceedance (Scenarios 3 & 4)



Scale: Change in Arsenic Resulting in MCL Exceedance (parts per billion)

Hexavalent Chromium MCL Exceedance (Scenarios 1 & 2)

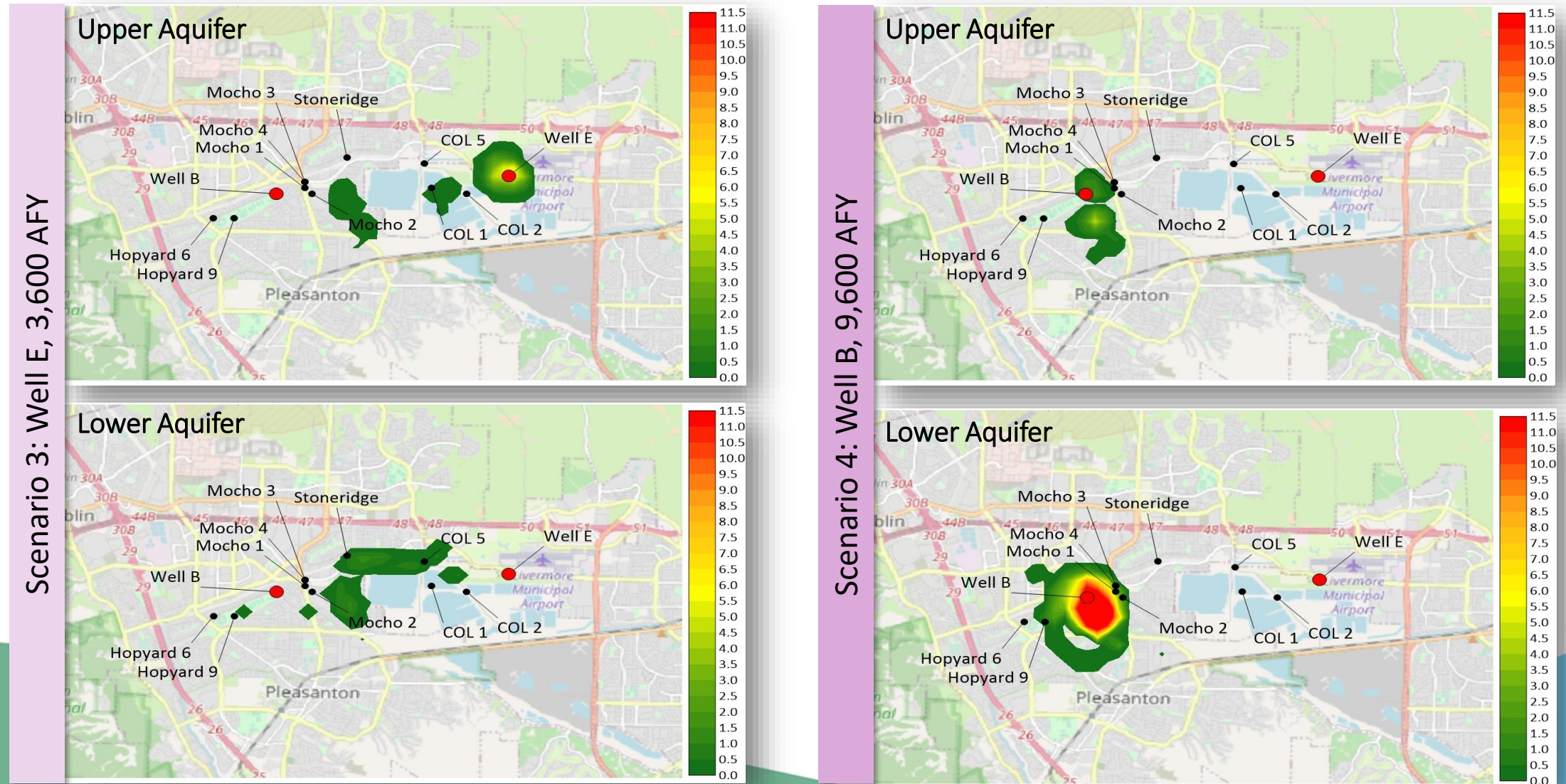


Scenario 1: Lake I, 3,600 AFY

Scenario 2: Lake I, 9,600 AFY

Scale: Change in Hexavalent Chromium Resulting in MCL Exceedance (parts per billion)

Hexavalent Chromium MCL Exceedance (Scenarios 3 & 4)



Scale: Change in Hexavalent Chromium Resulting in MCL Exceedance (parts per billion)

Takeaways



**WATER
AGENCY**



Findings

- Recharging purified water in the Livermore Valley Groundwater Basin can help dilute pre-existing nitrate, chloride, and boron
- Recharging purified water in the Livermore Valley Groundwater basin can increase arsenic and hexavalent chromium above the MCLs
- Impacts are generally greater with larger volumes of purified water recharge
- Modeling results are highly dependent on several assumptions:
 - aquifer hydrologic conditions, geochemical character of the native aquifer material, and existing distribution of trace elements in groundwater

Potential Future Considerations

- Conduct additional modeling with new groundwater model
- Laboratory and/or field-scale pilot tests to better constrain potential water quality responses to purified water recharge
- Implement a testing program (i.e., groundwater sampling, laboratory leaching tests with purified water and soil cores, push-pull injection tests in the field)

Questions



**WATER
AGENCY**

